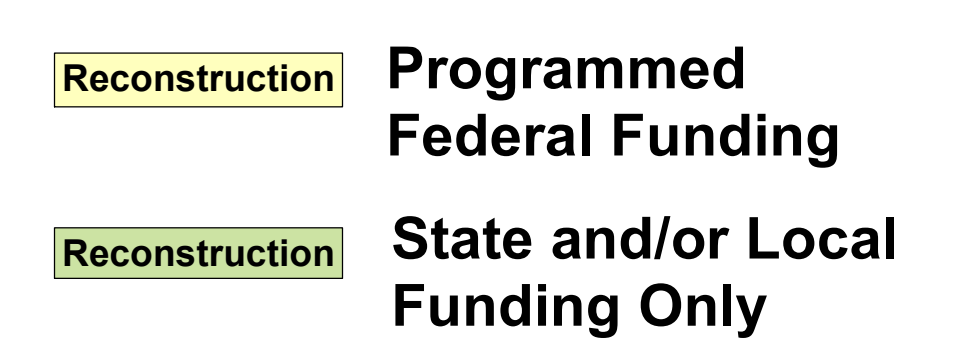
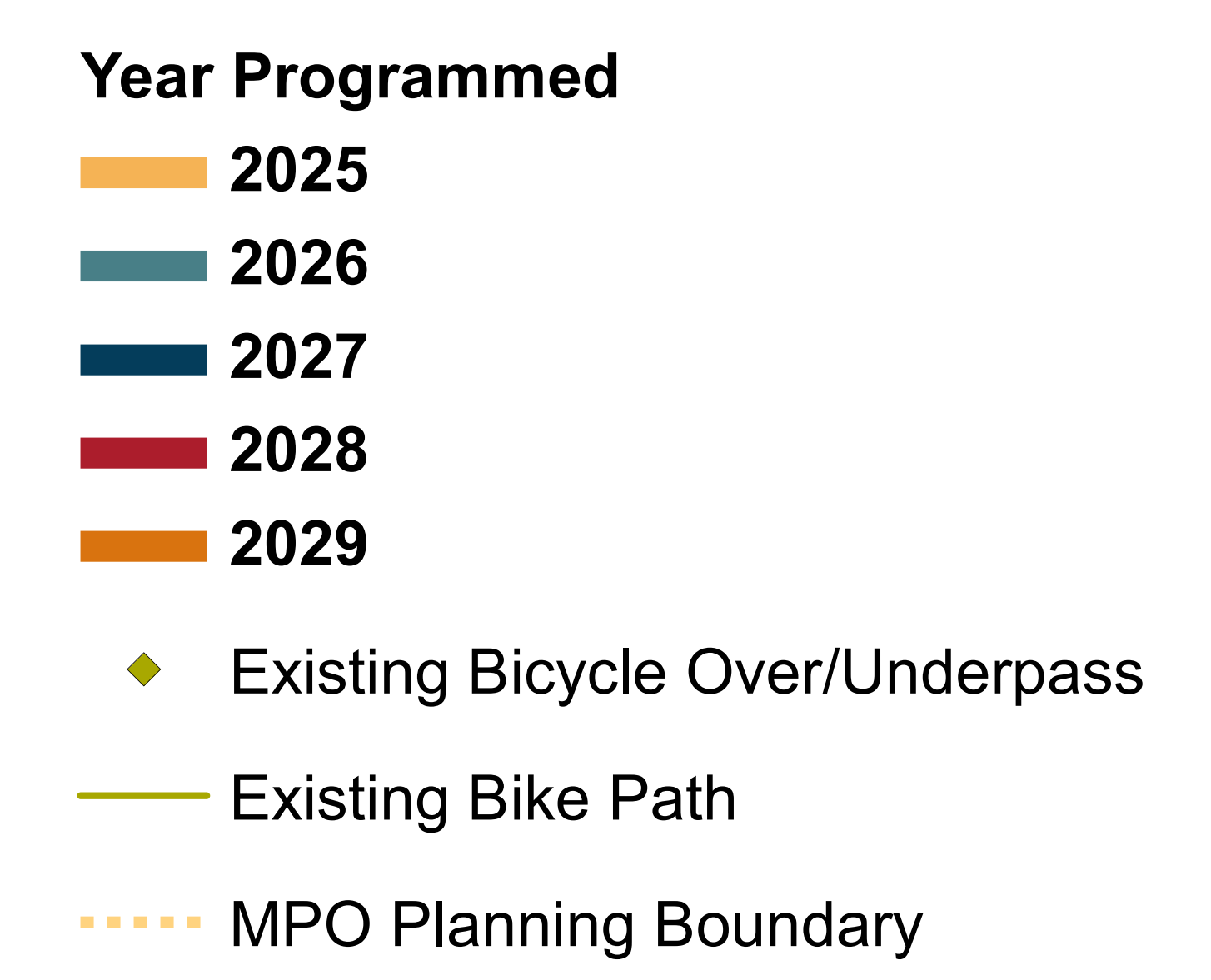
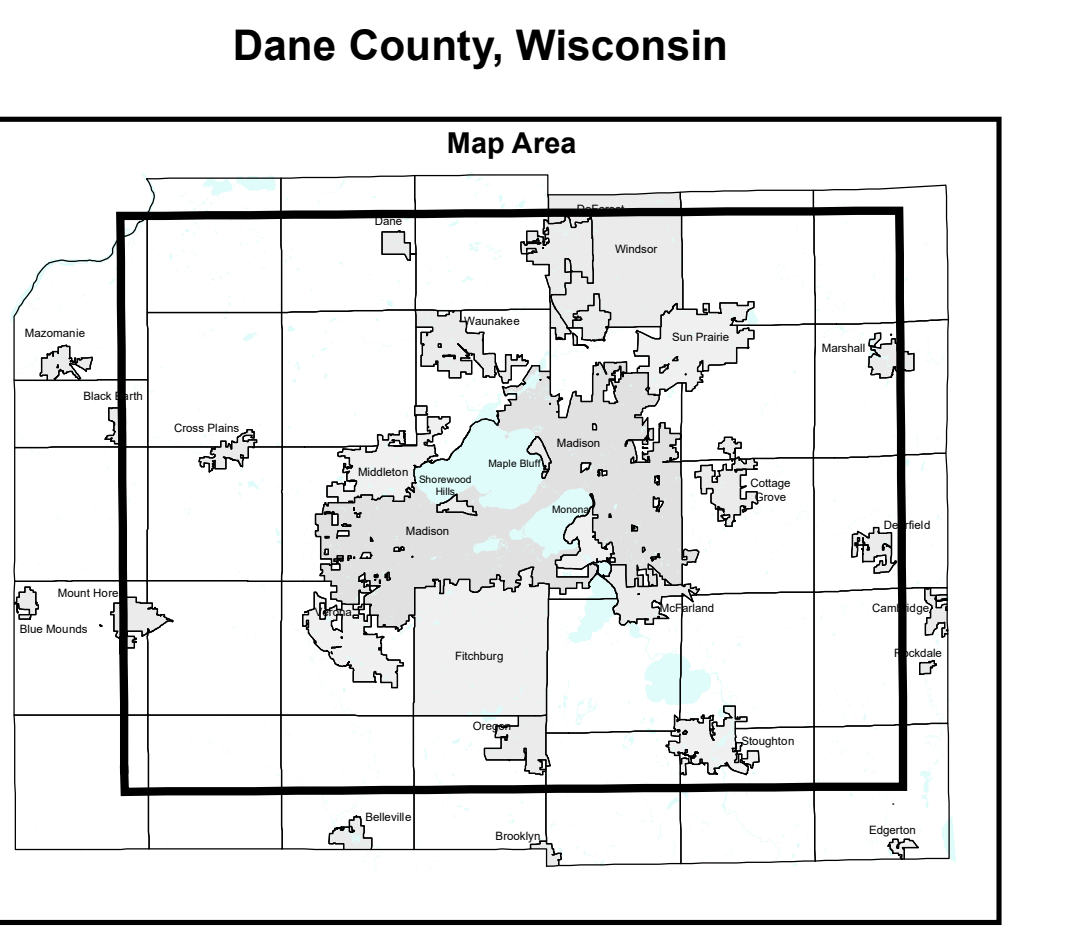


2025 - 2029 Transportation Improvement Program

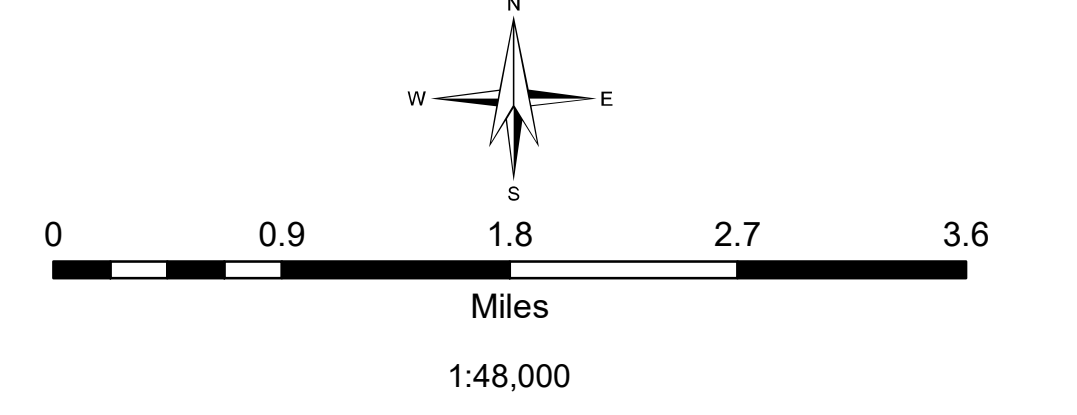
(Major Pedestrian/Bicycle Projects in the Madison Metropolitan Planning Area)



Note: Year of construction shown.
See project listings for information
on obligation of federal funding.



Date Revised: 10/10/2024



Coordinate System: NAD 1983 HARN WISCRS Dane County Feet
Projection: Lambert Conformal Conic

Source Info:
Street Base: 2023 (DCLIO)
Hydrography: 1200, 1,24,000 (WIDNR)
Civil Division Limits: 2023, Annotation Records (DCLIO)
Transportation Improvement Program: 2025 - 2029 (MPO)

Map Area

