























## Map Legend

Paved Shoulder

	Most Suitable for Shared Bicycle/Motor Vehicle Use		Bicycle Over/Underpass
	May be Suitable Depending upon the Individual's Comfort Riding on Roads Shared with Motor Vehicle Traffic		Bicycle Over/Underpass Under Construction (2020)
	Least Suitable for Shared Bicycle/Motor Vehicle Use		Bike Elevator at Monona Terrace
	Local Roadway Connecting/Through Route*		State Park
	Local Roadway		County Recreation Park
	Bicycles Prohibited or Not Recommended		Community Park
	Paved Trail or Path**		Mountain Biking Trails
	Unpaved Trail or Path		Bike Station
	Trail or Path Under Construction (2020)		Parking
	Railroad		Park and Ride Lot
	Public Lands		Hamlet

\* Shown for wayfinding purposes on urban streets through cities and villages. These are generally, but not in all cases, low or moderate traffic stress streets due to lower speeds and generally lower traffic volumes and/or bicycle facilities. Bike routes are generally not signed outside the Madison area.

\*\* May include short connections through parking lot or driveway.

### Data Sources:

Biking Suitability: Madison Area Transportation Planning Board (2020).  
 Bike Paths, Trails and Routes: Madison Area Transportation Planning Board (2020).  
 Streets: Dane County Land Information Office (2019).  
 Public Lands: DNR Managed Lands (2020),  
 Parks: City of Madison Parks (2020), Dane County Parks (2020).