























Map Legend

Paved Shoulder

- | | | | |
|--|---|---|---|
|  | Most Suitable for Shared Bicycle/Motor Vehicle Use |  | Bicycle Over/Underpass |
|  | May be Suitable Depending upon the Individual's Comfort Riding on Roads Shared with Motor Vehicle Traffic |  | Bicycle Over/Underpass Under Construction |
|  | Least Suitable for Shared Bicycle/Motor Vehicle Use |  | Bike Elevator at Monona Terrace |
|  | Local Roadway Connecting/Through Route* |  | State Park |
|  | Local Roadway |  | County Recreation Park |
|  | Bicycles Prohibited or Not Recommended |  | Community Park |
|  | Paved Trail or Path** |  | Mountain Biking Trails |
|  | Unpaved Trail or Path |  | Bike Station |
|  | Trail or Path Under Construction |  | Parking |
|  | Railroad |  | Park and Ride Lot |
|  | Public Lands |  | Hamlet |

* Shown for wayfinding purposes on urban streets through cities and villages. These are generally, but not in all cases, low or moderate traffic stress streets due to lower speeds and generally lower traffic volumes and/or bicycle facilities. Bike routes are generally not signed outside the Madison area.

** May include short connections through parking lot or driveway.

Data Sources:

Biking Suitability: Greater Madison MPO (2020).
 Bike Paths, Trails and Routes: Greater Madison MPO (2022).
 Streets: Dane County Land Information Office (2020).
 Public Lands: DNR Managed Lands (2020),
 Parks: City of Madison Parks (2021), Dane County Parks (2020).