Madison Area
M•P•O
Metropolitan Planning Organization
Transportation Planning Services

Regional Transportation Plan 2030

Madison Metropolitan Area
& Dane County

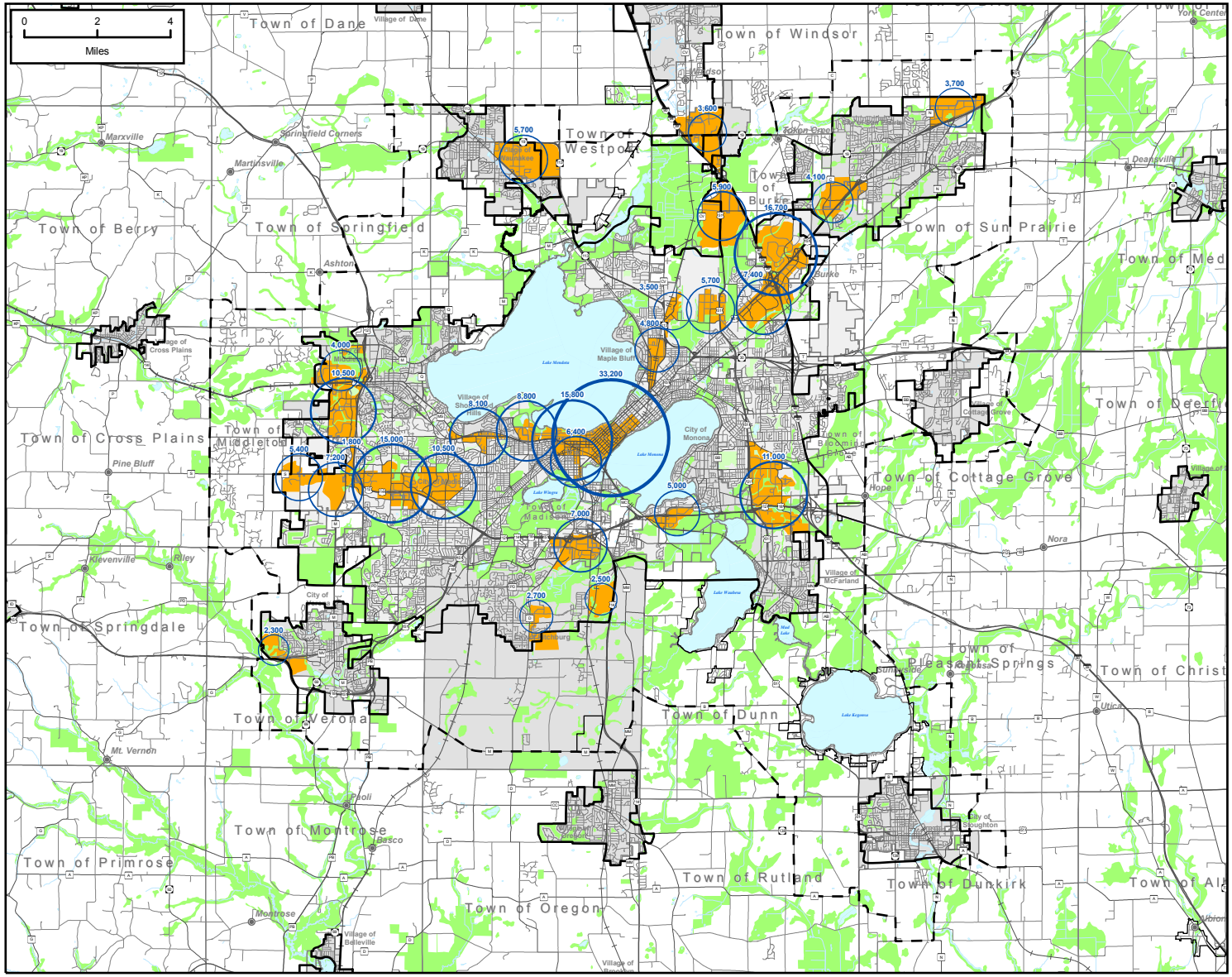

Major Employment / Activity Centers

- Major Employment / Activity Center
- Environmental Corridor
- Isolated Resource Feature
- Existing Limited Service Area
- Existing Urban Service Area
- MPO Boundary

1,200 Projected 2030 Employment

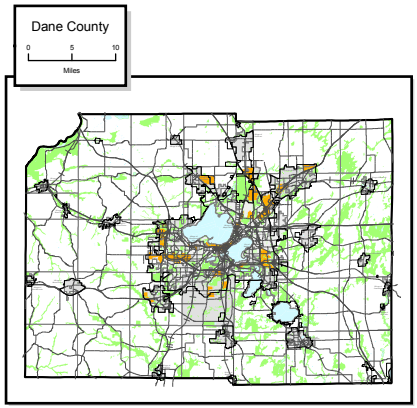

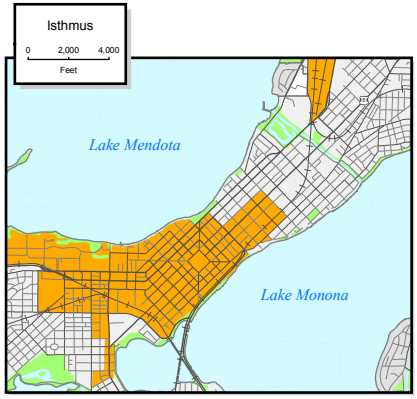

Source Info:
Street Base: 4/05, Orthophoto Derived (MAMPO/DCLIO).
Functional Classifications: 10/04 (MAMPO, WDOT).
Hydrography: 12/00, 1:24,000 (WDNR).
Civil Division Limits: 1/06, Annexation Records (MAMPO/DCLIO).
MPO Boundary: 9/02 (MAMPO).

NAME: pstms
PRINTED: 11/21/2006
FILE: H:\ArcMap\Employment\DaneCounty\RTP\ActivityCenters_PageSize.mxd

Lambert Conformal Conic Projection
Dane County Coordinate System - NAD 83(91).

Rev: 9/15/06